

Locating the New FEMA FIRM Maps

As of March 5, 2013, the City of Milford’s Planning & Zoning Board has adopted the proposed FIRM maps *for construction purposes only*, to go into effect March 29, 2013. For insurance purposes, these maps are to be adopted on a federal level, by congress, at a later date.

First, you will want to load the FEMA Map Service Center, located here: <https://msc.fema.gov>

Your screen should look something like this:



FEMA

Map Service Center

Product Catalog | Map Search | Quick Order | Digital Post Office | Help

Product Search by...

Address

Map Panel ID

1) Select a Product:

Flood Maps

2) Enter an Address:
Street:
City:
State: Zip:

Search by Street Address

New to the FEMA Map Service Center?

- Homeowners/Renters
- Real Estate/Flood Determination Agents
- Insurance Agents
- Engineers/Surveyors
- Federal/Exempt Customers

Coming Soon!

FEMA is launching a new way to view your community's preliminary flood hazard data: over the web and in one convenient location! Preliminary flood hazard data provide an early look at your home or community's risk to flood hazards. There are many benefits to viewing your community's data before it becomes effective. For more information, visit the [Preliminary Flood Hazard Data](#) page.

Log On

User ID (email address) :

Password :

Log on


Clear

[» Forgot Password?](#)
[» Register](#)

[Why register?](#)

On the top navigation bar, click “Product Catalog.”

The page this brings you to should look like this:



FEMA

Map Service Center

Product Catalog | Map Search | Quick Order | Digital Post Office | Help

Home > Product Catalog

Product Catalog

Flood Insurance Rate Maps (FIRMs)/ Flood Hazard Boundary Maps (FHBMs)

Effective FIRMs/FHBMs

Future FIRMs

Historic FIRMs/FHBMs

Flood Insurance Studies (FIS)

Effective Flood Insurance Studies (FIS)

Future Flood Insurance Studies (FIS)


Under “Flood Insurance Rate Maps (FIRMs)/Flood Hazard Boundary Maps (FHBMs),” click the “Future FIRMs” link.

Continued on Page 2

Page 1

Locating the New FEMA FIRM Maps

Your screen should now look like this:



FEDERAL
EMERGENCY
MANAGEMENT
AGENCY

FEDERAL
EMERGENCY
MANAGEMENT
AGENCY

Map Service Center

Product Catalog | Map Search | Quick Order | Digital Post Office | Help

Log on

Home > Product Catalog > FEMA Issued Flood Maps

Future FEMA Issued Flood Maps

Use the following selection boxes to find your area of interest. If you want all maps for a particular jurisdiction click the "Get Kit" button which will appear to the right.

Show FEMA IDs


FEDERAL
EMERGENCY
MANAGEMENT
AGENCY

Select a State, District or Territory:
1 Select a State, District or Territory

* designates unincorporated areas

FEMA.gov | Accessibility | Privacy Policy | FAQ | Site Help | Site Index | Contact Us

Follow the instructions of the drop-down menus. More will appear under until you’ve entered the city. Once the city is entered under “Select a Community,” a button will appear underneath saying, “Get Future FEMA Issued Flood Maps,” like so:



FEDERAL
EMERGENCY
MANAGEMENT
AGENCY

FEDERAL
EMERGENCY
MANAGEMENT
AGENCY

Map Service Center

Product Catalog | Map Search | Quick Order | Digital Post Office | Help

Log on

Home > Product Catalog > FEMA Issued Flood Maps

Future FEMA Issued Flood Maps

Use the following selection boxes to find your area of interest. If you want all maps for a particular jurisdiction click the "Get Kit" button which will appear to the right.

Show FEMA IDs

FEDERAL
EMERGENCY
MANAGEMENT
AGENCY

1 Select a State, District or Territory:
CONNECTICUT

2 Select a County, Parish, etc:
NEW HAVEN COUNTY

3 Select a Community:
MILFORD,CTY/NEW HAVEN CO

4 Get Future FEMA Issued Flood Maps

FEDERAL
EMERGENCY
MANAGEMENT
AGENCY

09
09009
090082

To order state kits, please
contact customer service at
(877) 336-2627.

Get County Kit

Get Community Kit


Get DFIRM data

* designates unincorporated areas

FEMA.gov | Accessibility | Privacy Policy | FAQ | Site Help | Site Index | Contact Us

Locating the New FEMA FIRM Maps

Click this, and your screen should now look like this:



FEMA

Map Service Center

Product Catalog | Map Search | Quick Order | Digital Post Office | Help

Log on

Home > Product Catalog > FEMA Issued Flood Maps

Future FEMA Issued Flood Maps

State : CONNECTICUTCounty : NEW HAVEN COUNTYCommunity : MILFORD,CTY/NEW HAVEN CO























Get Community Kit


Index maps, if available, are now located at the top of the list below.

Click the *View* button to view a map or to make a FIRMette. To purchase a map, click the *Buy* button to show pricing information. If you would like all the maps for the community, then click the *Get Community Kit* link above. Please be aware that some maps may have been amended by Letter of Map Change (LOMC) since publication. These maps have a "plus" sign in the "Show LOMC" column. Please note, that only LOMCs issued from June 1, 1997 through February 28, 2013 are available for viewing. To determine if additional LOMCs have been issued for a map, contact your local government office responsible for floodplain management. Flood Boundary and Floodway Maps may also have been produced for this community. To view or order these, select the Flood Insurance Studies link on the catalog page.

A total of 11 items found. Displaying map item 1 through 11.

Sort by: Item Id: Lowest First

Item ID ▲	Item Name	Effective Date	Show LOMC	File Size (Mb)	View	Buy
09009CIND0B	FLOOD INSURANCE RATE MAP (FIRM)	07/08/2013		2.6 Mb		
09009C0526J	FLOOD INSURANCE RATE MAP (FIRM)	07/08/2013		27.3 Mb		
09009C0528J	FLOOD INSURANCE RATE MAP (FIRM)	07/08/2013		45.4 Mb		
09009C0529J	FLOOD INSURANCE RATE MAP (FIRM)	07/08/2013		44.5 Mb		
09009C0531J	FLOOD INSURANCE RATE MAP (FIRM)	07/08/2013		44.7 Mb		
09009C0532J	FLOOD INSURANCE RATE MAP (FIRM)	07/08/2013		33.2 Mb		
09009C0533J	FLOOD INSURANCE RATE MAP (FIRM)	07/08/2013		42.9 Mb		
09009C0534J	FLOOD INSURANCE RATE MAP (FIRM)	07/08/2013		35.9 Mb		
09009C0536J	FLOOD INSURANCE RATE MAP (FIRM)	07/08/2013		41.0 Mb		
09009C0537J	FLOOD INSURANCE RATE MAP (FIRM)	07/08/2013		14.8 Mb		
09009C0551J	FLOOD INSURANCE RATE MAP (FIRM)	07/08/2013		28.5 Mb		

Click the “” button next to the appropriate map in order to view. Depending on the internet connection and computer being used, it could take several minutes to completely load each map. If you’re not sure of which map is yours, see below.

- 09009CIND0B: Index
- 09009C0526J: Housatonic River
- 09909C0528J: Beaver Brook Area
- 09009C0529J: Wildwood Ave, Blair Street, and Silver Sands Park Area
- 09009C0531J: Buckingham Avenue and Gulf Pond Area
- 09009C0532J: Upper Hillside Area, Davenport Avenue to Abigail Avenue
- 09009C0533J: Tremont Street to Field Court, Bayshore Area
- 09009C0534J: Melba Street, Point Beach Drive Area, Lower Hillside Area
- 09009C0536J: Milford Point Road area to Fifth Avenue
- 09009C0537J: East Laurel Beach Area
- 09009C0551J: Abigail Avenue to Kings Highway, Woodmont Area

This document has been compiled by the Planning & Zoning office of the City of Milford, Connecticut, based on the information provided to the public on the FEMA Map Service Center website, <https://msc.fema.gov>, on March 21, 2013. This document is intended for informational purposes only. The City of Milford, Connecticut does not, in any way, administer any portion of the FEMA.gov website or its affiliates. TC – 21Mar2013